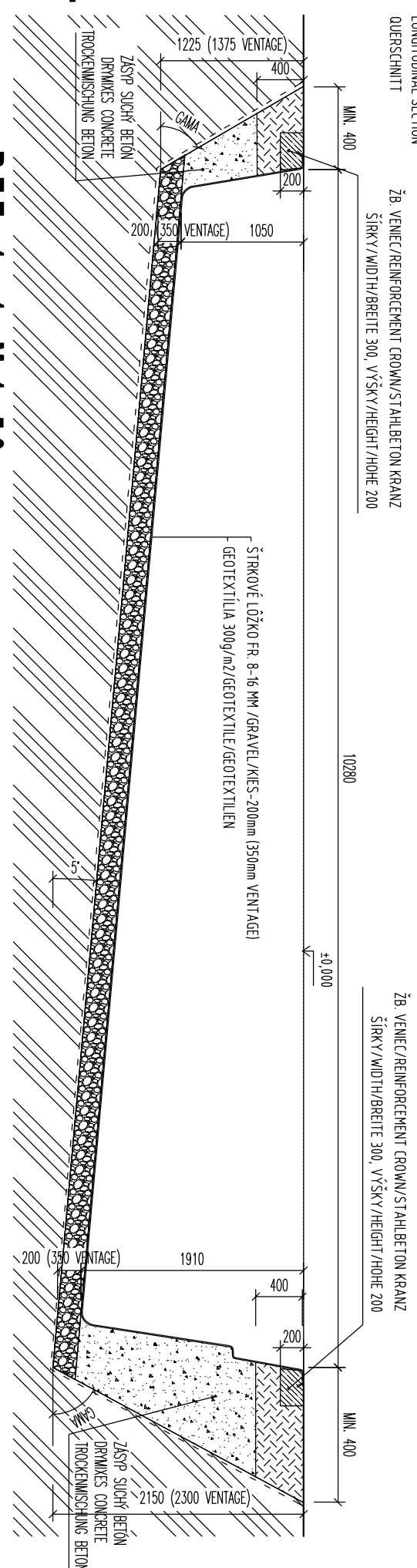


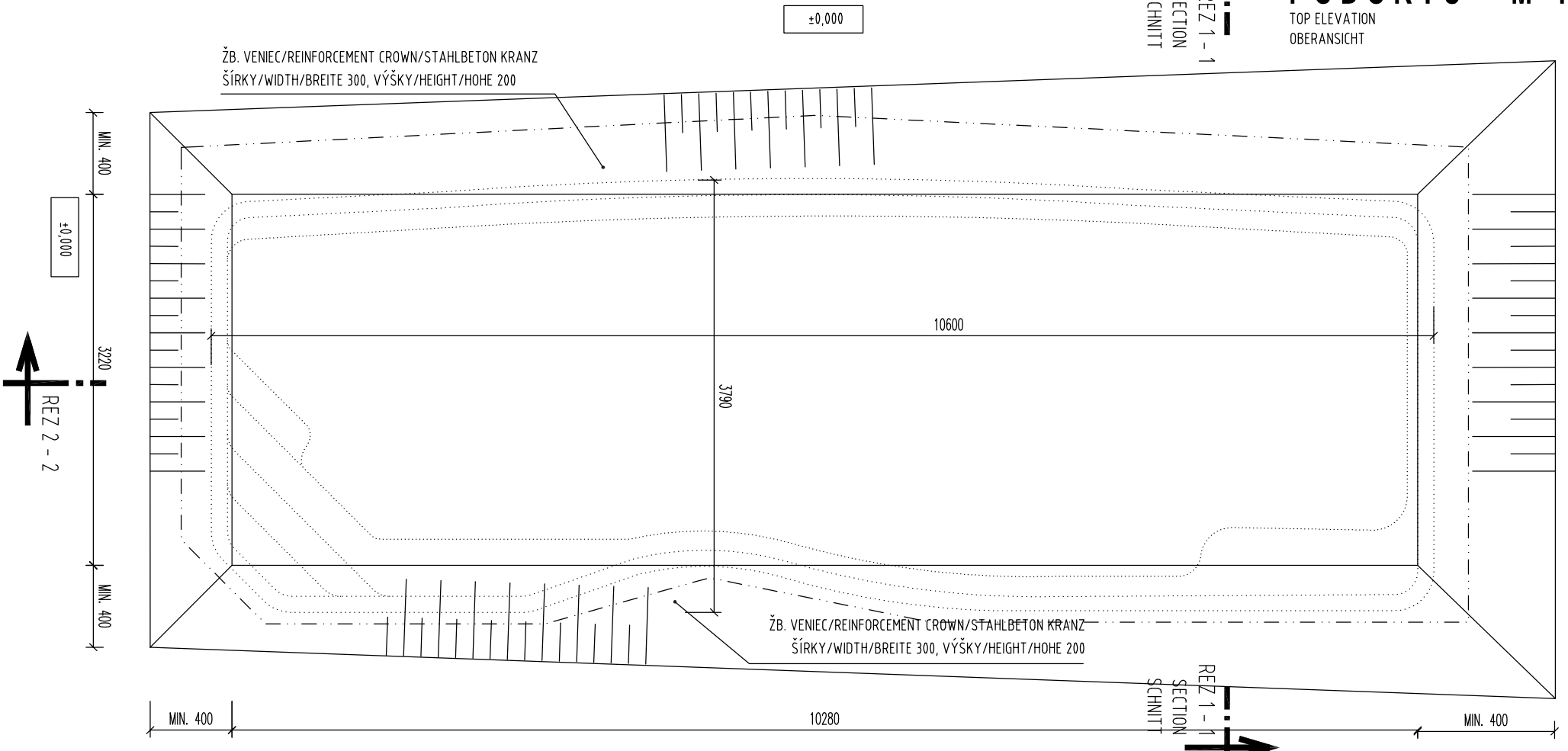
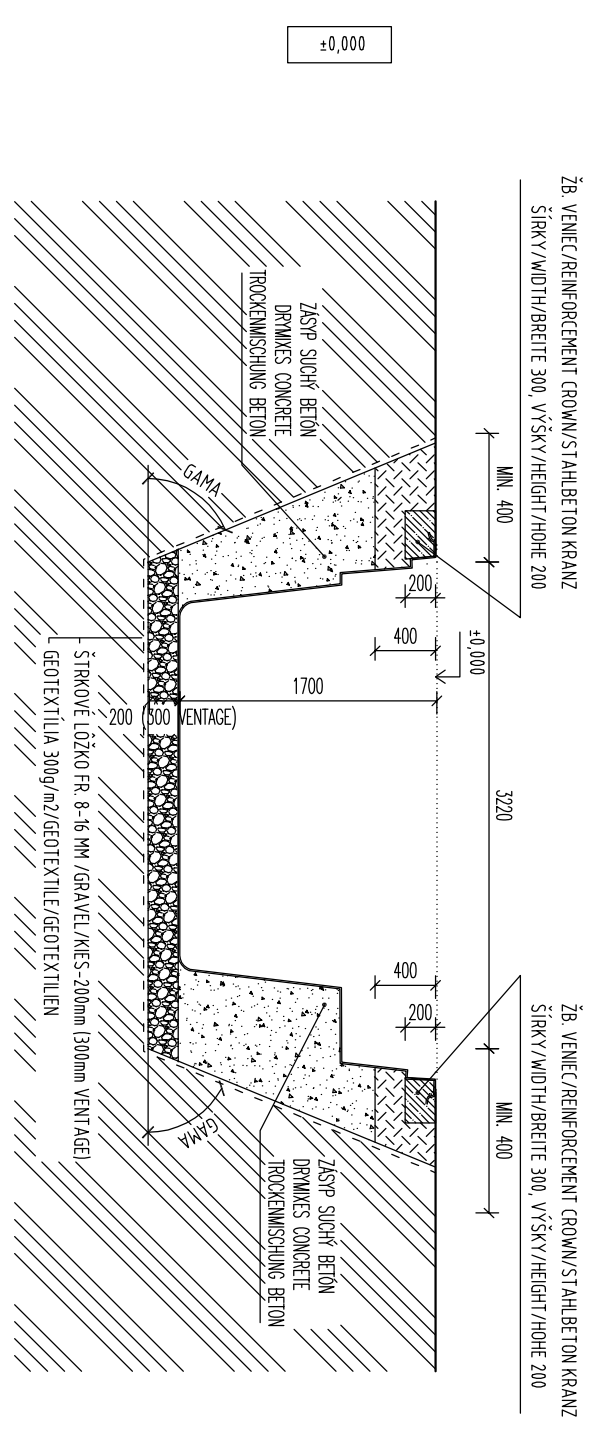
REZ 2 - 2 M 1:50

LONGITUDINAL SECTION
QUERSCHNITT



REZ 1 - 1 M 1:50

CROSS SECTION
QUERSCHNITT



VÝKOPY SÚ ZAKRESLENÉ PRE ŠTANDARDNÚ KVALITU ZEMINY BEZ POMOČNÉHO PAŽENIA PODLA KVALITY ZEMINY JE POTREBNÉ VÝKOPOVU JAMU PAŽIŤ A MENIŤ ROZMÄSÄCI UHOL. MIN OBJEM VÝKOPOV 72,86 M³

THE EXCAVATIONS ARE DESIGNED FOR STANDARD SOIL WITHOUT OTHER SUPPORT STRUCTURE USING OF SUPPORT STRUCTURE OF EXCAVATIONS DEPENDS ON THE QUALITY OF SOIL. MIN. VOLUME OF EXCAVATIONS IS 72,86 M³.

AUSHUB IST FÜR STANDARD ERDE PROJEKTERT OHNE HILFSCHÜLLUNG. DIE HILFSCHÜLLUNG EINSATZ LIEGT ERDEQUALITÄT AN. MIN. AUSHUBVOLUMEN IST 72,86 M³.

NÁZOV VÝKRESU:
DRAWING NAME:
ZEICHNUNG NAME:

RIVERINA 106
VÝKOPY
DRAWING OF EXCAVATIONS
AUSHUBGRUNDRISS

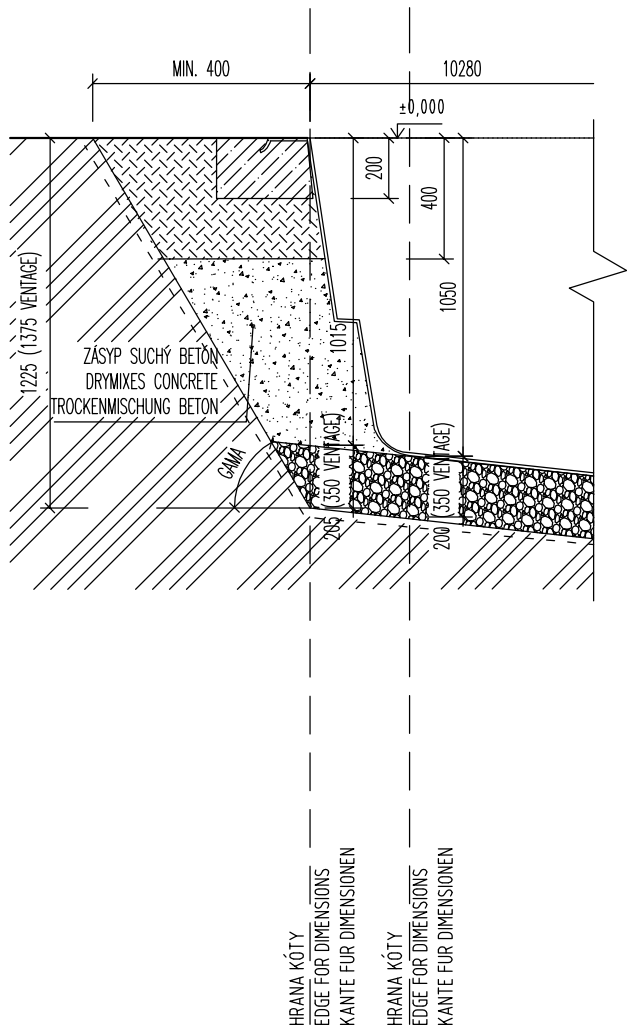


www.compasspools.eu

KRESLI:	ING. PETER KALETA	DATE:	05/2012
DRAHER / ZEICHNER:		DATE / DATUM:	
VERZIA:	1:50	FORMÁT:	A3
VERSION:	2	DRAWING NUMBER / ZEICHNUNG NUMBER:	2

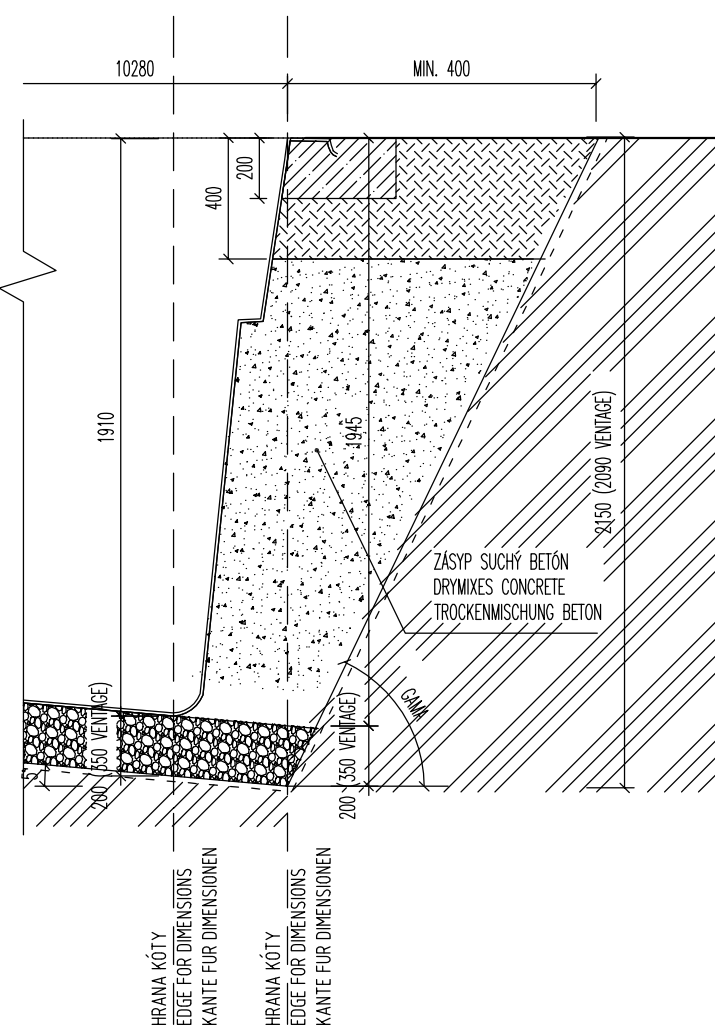
DETAIL "a" M 1 : 25

DETAIL OF EXCAVATIONS
AUSHUBGRUNDRISS DETAIL



DETAIL "b" M 1 : 25

DETAIL OF EXCAVATIONS
AUSHUBGRUNDRISS DETAIL



NÁZOV VÝKRESU:
DRAWING NAME:
ZEICHNUNG NAME:

RIVERINA 106
VÝKOPY DETAIL
DRAWING OF EXCAVATIONS
AUSHUBGRUNDRISS

Compass 
Ceramic Pools Europe

www.compasspools.eu

KRESLIL: DRAWER / ZEICHNER:	ING. PETER KALETÁ	DÁTUM: DATUM / DATUM:	05/2012
MIERKA: SCALE/MASSTABE:	1:50	FORMÁT DRAWING FORMAT / ZEICHNUNG FORMAT:	A3
VERZIA: VERSION: VERSION:	2	ČÍSLO DRAWING NUMBER: ZEICHNUNG NUMBER:	3